

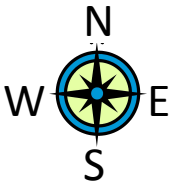


Local Area Information

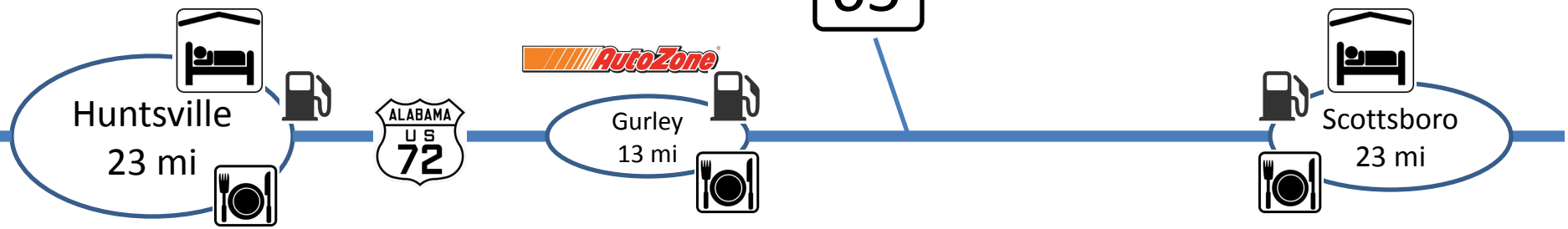
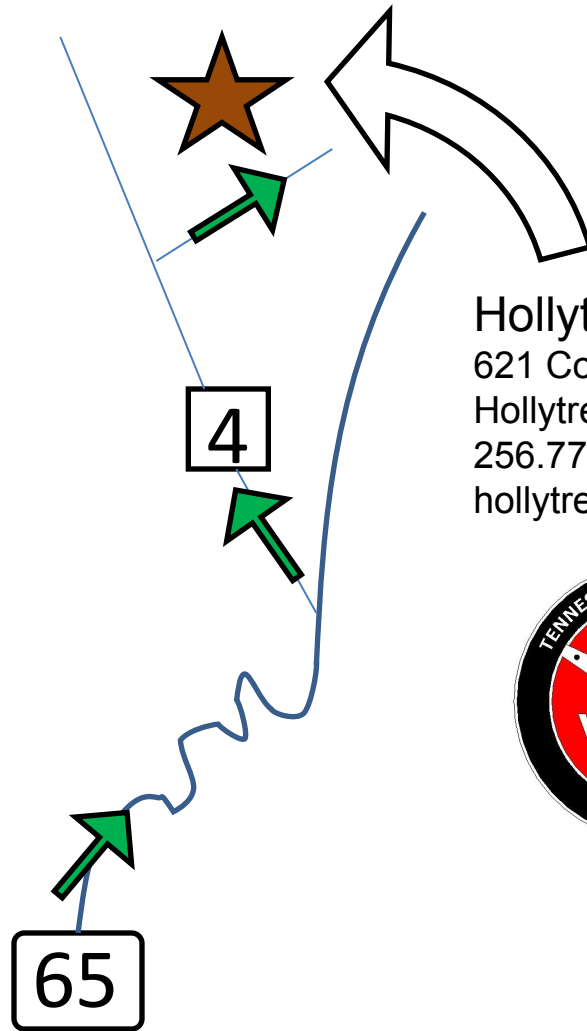
Hollytree Off-Road
621 County Rd. 604
Hollytree, AL
256.776.9796
hollytreeoffroad.com



Strip Map



Hollytree Off-Road
621 County Rd. 604
Hollytree, AL
256.776.9796
hollytreeoffroad.com





Paddock Map





Hollytree Offroad Information

- Hollytree Offroad is CASH ONLY
 - Closest ATM machine is in Gurley, Alabama. Approx 13 miles from park
- Current rates for park costs can be found here;
<https://hollytreeoffroad.com/rates>
- All guests on site must sign Hollytree Offroad Waiver.
- Park location is in a valley off the beaten path. Cell phone service is limited to none.
- Additional park rules can be found here;
<https://hollytreeoffroad.com/rules>



Local Points of Interest

Gas stations - Gurley, AL 13 miles

- Circle K - 6016 US Hwy 72
- Chevron – nonethanol available - 5955 US Hwy 72
- Vulcan Gas - 6270 US Hwy 72

Auto Parts

- Auto Zone – Gurley, AL 5980 US Hwy 72

Grocery & Misc - Gurley, AL 13 miles

- Dollar general - 6361 US Hwy 72
- Piggly Wiggly - 6327 US Hwy 72

Bank & ATM - Gurley, AL 13 mi

- Peoples Bank next to Dollar General, Gas stations

Lodging

Scottsboro, AL – 23 mi East

- Hampton Inn - 24747 John T Reid Pkwy, Scottsboro, AL 35768
- Budgetel Inn - 23945 John T Reid Pkwy, Scottsboro, AL 35768
- Motel 6 - 46 Micah Way, Scottsboro, AL 35768
- Comfort Inn - 25775 John T Reid Pkwy, Scottsboro. AL 35768
- Quality Inn – 208 Micah Way, Scottsboro, AL 35768

Huntsville, AL – 23 mi West

- Microtel - 1820 Chase Creek Row

Restaurants

Gurley, AL on Hwy 72 - 13 Mi West

- Subway, El Coyote Mexican, Hardees, Popeyes, Burger King

Scottsboro – On Hwy 72 – 23 Mi East

- Dairy Queen, Taco Bell, Wendys, McDonalds, Hardees, Genos Pizza, Ruby Tuesday, Zaxbys, Arbys, Subway, Whataburger, Buenavista Mexican Cantina